

CAUTION: TRACINGS ARE NOT TO SCALE,
FOR VISUAL APPRECIATION ONLY.


Folio
03

NM 050/24
PREVIOUS UPDATE
137/23



NC / ~~NE~~
30 JUN 2019

Chart No.
212



17°15'

073° 00'

Caution: Some computer printers might distort the tracings. Users are advised to check and if necessary, adjust settings on their printers.

Folio

NM 050/24



NC / NE

Chart No.

1

03

PREVIOUS UPDATE

031/23

31 MAY 2020

2011

of
2

Cont..

17°20'

073° 08'

Folio

NM 050/24



NC / NE

Chart No.

2
of
2

03

PREVIOUS UPDATE

031/23

31 MAY 2020

2011

Cont..

Limit of Port of Jaigarh

17°20'

073° 12'

Folio

03

NM 050/24

PREVIOUS UPDATE

031/23



NC / ~~NE~~

31 MAY 2020

Chart No.

2105

1
of
3

Cont..

17°20'

073° 10'

Folio

03

NM 050/24

PREVIOUS UPDATE

031/23



NC / ~~NE~~

31 MAY 2020

Chart No.

2105

2
of
3

Cont..

17°20'

Limit of Port of Jaigarh

073° 11'

Folio

03

NM 050/24

PREVIOUS UPDATE

031/23



NC / ~~NE~~

31 MAY 2020

Chart No.

2105

3

of
3

Cont..

17°20'

073° 13'

Folio

NM 051/24



NC / ~~NE~~

Chart No.

04

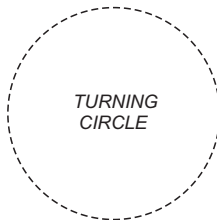
PREVIOUS UPDATE

045/24

31 MAR 2016

2012

08°22'




076° 58'

Folio
04

NM 051/24

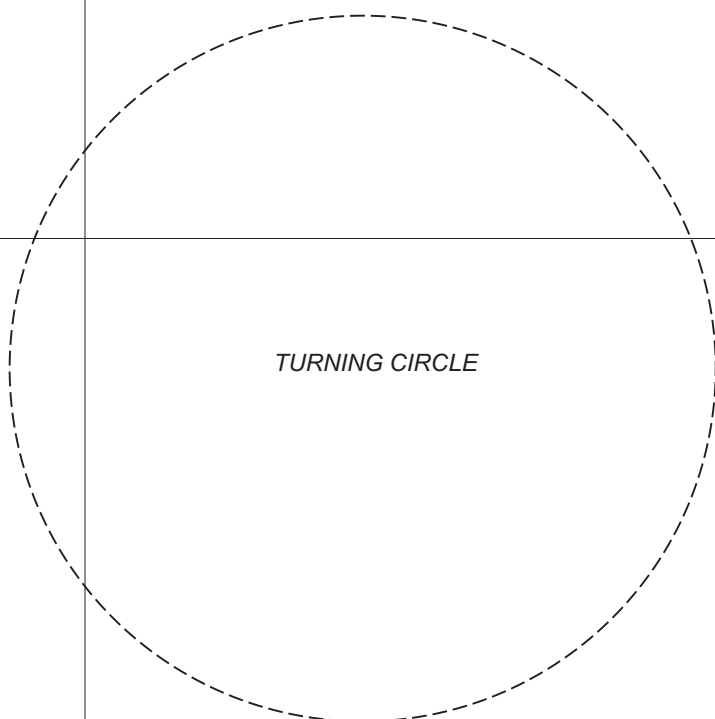
PREVIOUS UPDATE
045/24



NC / NE
30 NOV 2013

Chart No.
2111

08°22'



076° 59.5'